

CERTIFICATE OF LOCATION OF GOVERNMENT CORNER

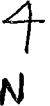

NORTH QUARTER Corner of Section 27, Township 107 N, Range 43 W, 5th P.M.
 STATE OF MINNESOTA, County of MURRAY

At the corner location shown on the sketch:

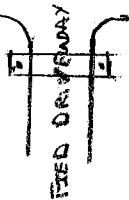
- On 6/25/07 found a FOUND 1/2 BENT OVER 30' ROD. PULLED IT OUT, THEN STRAIGHTENED IT AND PUT BACK IN PLACE WHERE FOUND.
- left monument as found,
 lowered monument,
 removed monument (explain)
Placed in original position.
- On _____ placed a _____

SKETCH OF REFERENCE TIES

36.10' NORTHWEST = SET P.K. NAIL W. SIDE OF CULVERT ON TOP



141TH ST. GRAVEL



32.39' SOUTH WEST = SET P.K. NAIL E. SIDE OF CULVERT ON TOP.

49.58' SOUTH WEST = SET P.K. NAIL W. SIDE OF CULVERT ON TOP

Statement of evidence relative to this corner location is on back of page.

I hereby certify that this document and the data contained herein was prepared by me or under my direct supervision.

[Signature]
SIGNATURE

Registration No. 40853

- Land Surveyor,
 Professional Engineer
 County Surveyor,
 County Engineer

OFFICE OF THE COUNTY RECORDER
 County of _____

I hereby certify that this document was filed in the Co. Recorders office at _____ M. on the _____ day of _____ A.D., 20____

County Recorder _____

By _____, Deputy

DOCUMENT NO. _____